

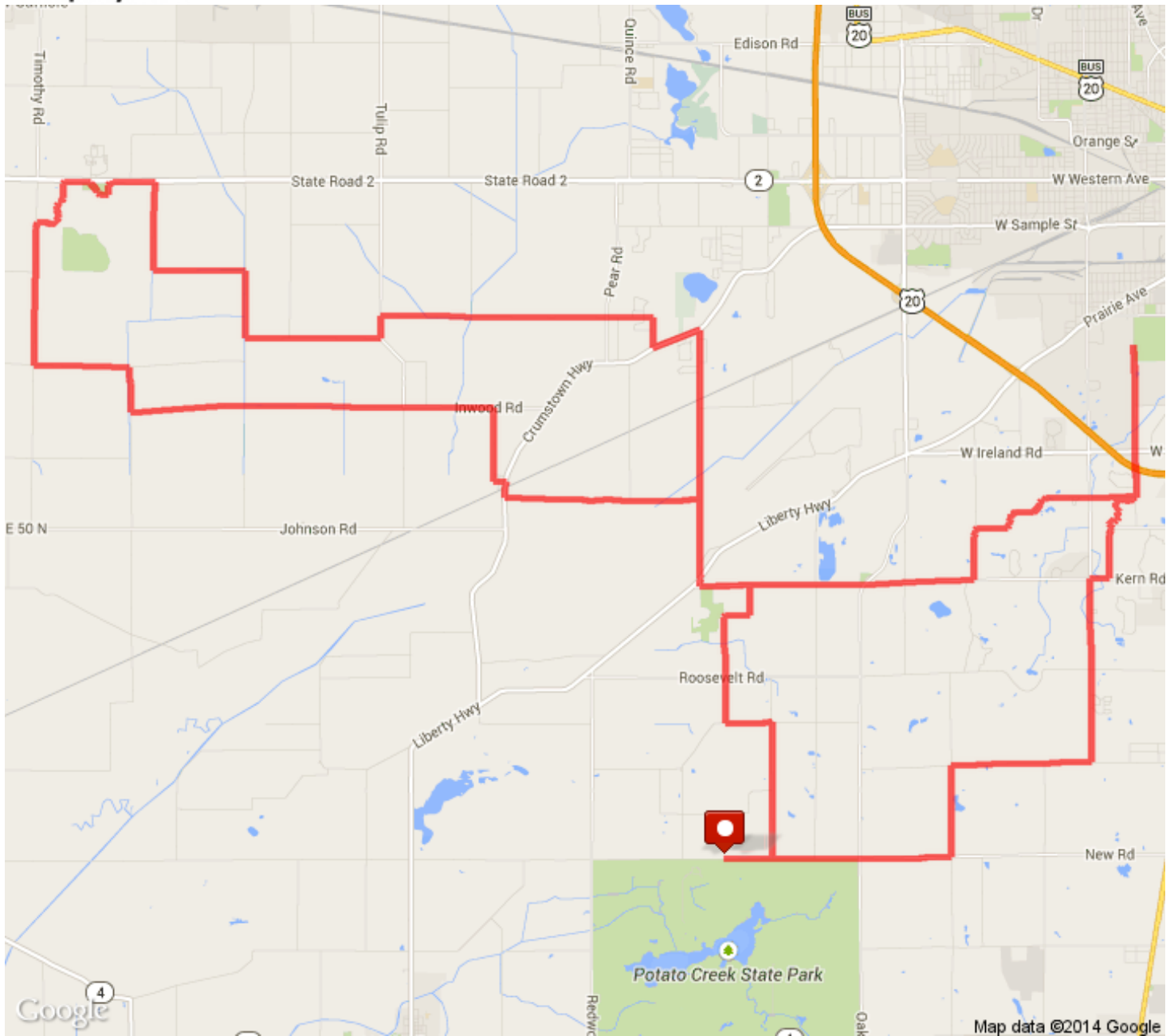


TDN Final Route No Farms 100K

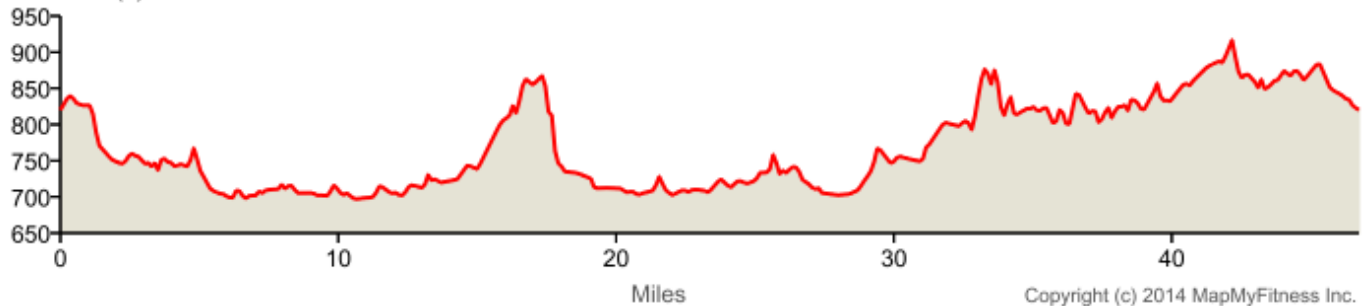
Distance: 46.74 mi

Elevation: 938.57 ft (Max: 918.64 ft)























mapmyride


















































ELEVATION (ft)















Copyright (c) 2014 MapMyFitness Inc.

	Head east on New Rd toward Pine Rd	0 mi (+0.53 mi)
	Turn left onto Pine Rd Destination will be on the right	0.53 mi (+0.58 mi)
	Head north on Pine Rd toward Miller Rd	1.12 mi (+0.91 mi)
	Turn left onto Layton Rd Destination will be on the left	2.03 mi (+0.25 mi)
	Head west on Layton Rd toward Poppy Rd	2.29 mi (+0.25 mi)
	Turn right onto Poppy Rd Destination will be on the right	2.54 mi (+0.98 mi)
	Head north on Poppy Rd toward Kelly Rd	3.52 mi (+0.2 mi)
	Continue onto Kelly Rd	3.72 mi (+0.27 mi)
	Continue onto Peppermint Rd	3.99 mi (+0.33 mi)
	Turn left onto Kern Rd Destination will be on the left	4.31 mi (+0.3 mi)
	Head west on Kern Rd toward Peach Rd	4.62 mi (+0.24 mi)
	Turn right onto IN-23 N	4.86 mi (+0.09 mi)
	Turn left onto Peach Rd	4.95 mi (+0.86 mi)
	Turn left onto Jackson Rd Destination will be on the left	5.81 mi (+0.23 mi)
	Head west on Jackson Rd toward Quince Rd	6.04 mi (+1.92 mi)
	Turn right onto Crumstown Hwy	7.96 mi (+0.19 mi)
	Turn left onto Holler St Destination will be on the left	8.15 mi (+0.12 mi)
	Head west on Holler St toward Sycamore Rd	8.28 mi (+0.02 mi)
	Turn right onto Sycamore Rd Destination will be on the left	8.29 mi (+0.25 mi)
	Head north on Sycamore Rd toward Inwood Rd	8.54 mi (+0.56 mi)
	Turn left onto Inwood Rd Destination will be on the left	9.11 mi (+0.63 mi)
	Head west on Inwood Rd toward Spirea Rd	9.73 mi (+3.37 mi)

	Turn right onto Willow Rd Destination will be on the left	13.11 mi (+0.37 mi)
	Head north on Willow Rd toward E 250 N	13.48 mi (+0.12 mi)
	Turn left onto E 250 N	13.6 mi (+1.05 mi)
	Turn right onto N 1000 E Destination will be on the right	14.66 mi (+0.43 mi)
	Head north on N 1000 E	15.09 mi (+0.09 mi)
	Continue onto Timothy Rd	15.18 mi (+1.06 mi)
	Turn right	16.23 mi (+0.24 mi)
	Head north	16.47 mi (+0.25 mi)
	Turn left Destination will be on the right	16.72 mi (+0.15 mi)
	Head north	16.87 mi (+0.64 mi)
	Turn left Destination will be on the right	17.5 mi (+0.07 mi)
	Head north	17.57 mi (+0.1 mi)
	Turn left toward IN-2 E	17.67 mi (+0.02 mi)
	Turn right onto IN-2 E	17.69 mi (+0.18 mi)
	Head east on IN-2 E toward Willow Rd	17.88 mi (+0.28 mi)
	Turn right onto Huckleberry Rd Destination will be on the left	18.15 mi (+0.43 mi)
	Head south on Huckleberry Rd toward Gordon Rd	18.58 mi (+0.55 mi)
	Huckleberry Rd turns left and becomes Gordon Rd	19.13 mi (+1.02 mi)
	Turn right onto Strawberry Rd Destination will be on the right	20.15 mi (+0.24 mi)
	Head south on Strawberry Rd toward Hurd Rd	20.4 mi (+0.51 mi)
	Turn left onto Hurd Rd	20.9 mi (+0.67 mi)
	Head east on Hurd Rd toward Tamarack Rd	21.57 mi (+0.82 mi)
	Turn left onto Tulip Rd	22.39 mi (+0.25 mi)

	Turn right onto Harrison Rd Destination will be on the right	22.65 mi (+0.68 mi)
	Head east on Harrison Rd toward Rush Rd	23.33 mi (+2.32 mi)
	Turn right onto Pecan Rd	25.64 mi (+0.24 mi)
	Head south on Pecan Rd toward Crumstown Hwy	25.89 mi (+0.1 mi)
	Turn left onto Crumstown Hwy	25.98 mi (+0.54 mi)
	Turn right onto Peach Rd Destination will be on the left	26.53 mi (+0.75 mi)
	Head south on Peach Rd	27.28 mi (+1.99 mi)
	Turn right onto IN-23 S	29.27 mi (+0.09 mi)
	Turn left onto Kern Rd	29.36 mi (+0.64 mi)
	Head east on Kern Rd toward Orange Rd	30.01 mi (+2.36 mi)
	Turn left onto Myrtle Rd Destination will be on the right	32.37 mi (+0.42 mi)
	Head north on Myrtle Rd toward Johnson Rd	32.79 mi (+0.15 mi)
	Turn right onto Johnson Rd	32.94 mi (+0.92 mi)
	Continue onto Jackson Rd Destination will be on the right	33.86 mi (+0.47 mi)
	Head east on Jackson Rd toward Locust Rd	34.33 mi (+0.57 mi)
	Turn left onto Linden Rd Destination will be on the right	34.9 mi (+0.89 mi)
	Head north on Linden Rd toward W Chippewa Ave	35.79 mi (+0.11 mi)
	Continue onto S Gertrude St Destination will be on the right	35.9 mi (+0.67 mi)
	Head south on S Gertrude St toward W Chippewa Ave	36.58 mi (+0.67 mi)
	Continue onto Linden Rd	37.25 mi (+0.28 mi)
	Head south on Linden Rd toward W Ireland Rd	37.53 mi (+0.73 mi)
	Turn right Destination will be on the left	38.26 mi (+0.09 mi)
	Head west	38.35 mi (+0.25 mi)
	Head south Destination will be on the left	38.6 mi (+0.14 mi)

	Head west toward Johnson Rd	38.74 mi (+0.13 mi)
	Turn right onto Lilac Dr Destination will be on the left	38.88 mi (+0.1 mi)
	Head south on Lilac Dr toward Clover Hill Ct	38.97 mi (+0.47 mi)
	Turn right onto Kern Rd	39.44 mi (+0.21 mi)
	Turn left onto Locust Rd Destination will be on the left	39.66 mi (+0.16 mi)
	Head south on Locust Rd toward Roosevelt Rd	39.82 mi (+1.87 mi)
	Turn right onto Madison Rd Destination will be on the left	41.68 mi (+0.28 mi)
	Head west on Madison Rd toward Maple Rd	41.96 mi (+1.26 mi)
	Turn left onto Mulberry Rd	43.22 mi (+0.84 mi)
	Head south on Mulberry Rd toward New Rd	44.06 mi (+0.17 mi)
	Turn right onto New Rd Destination will be on the left	44.23 mi (+0.52 mi)
	Head west on New Rd toward Oak Rd	44.75 mi (+1.99 mi)
	Destination	46.74 mi (+0 mi)
