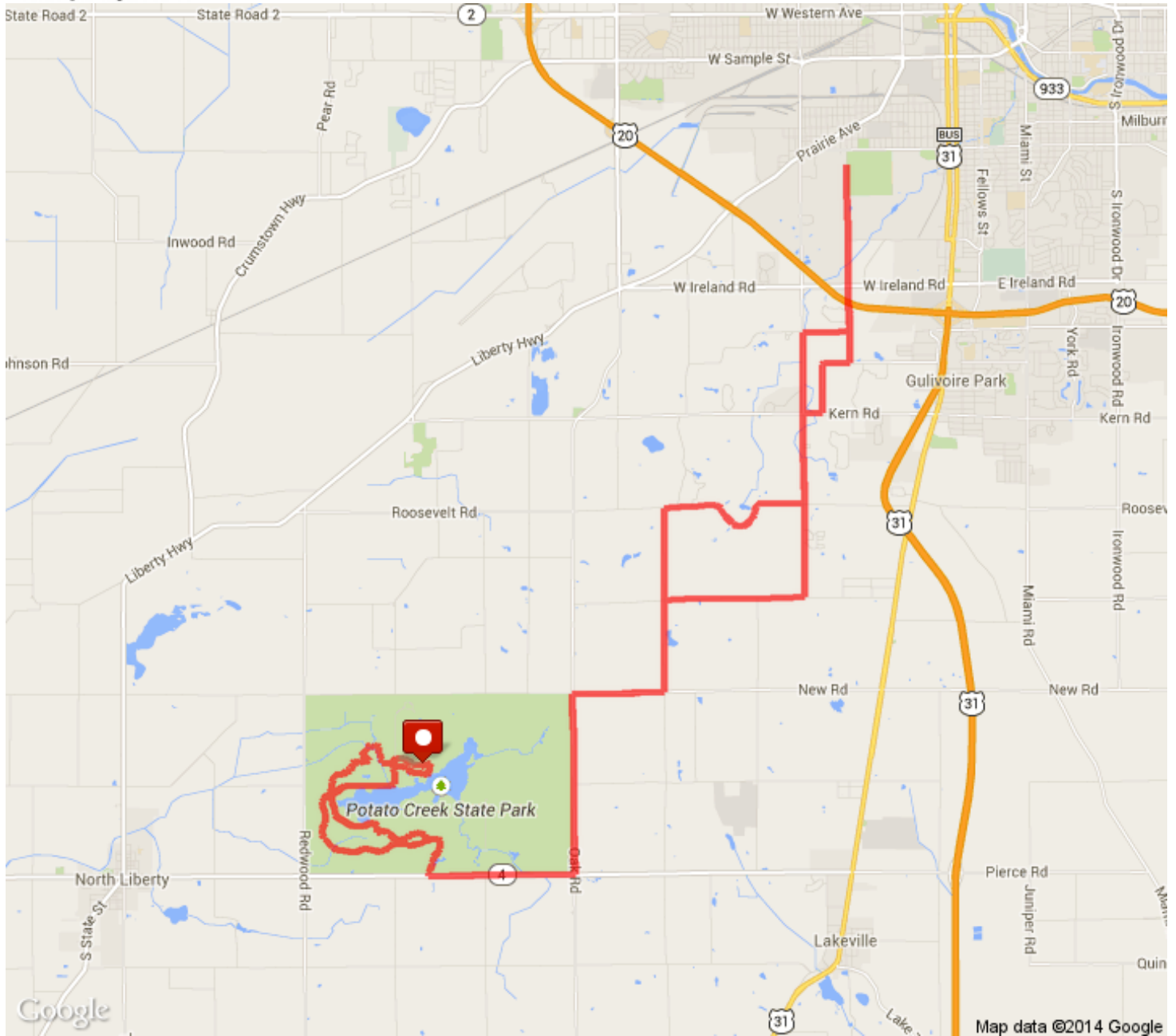




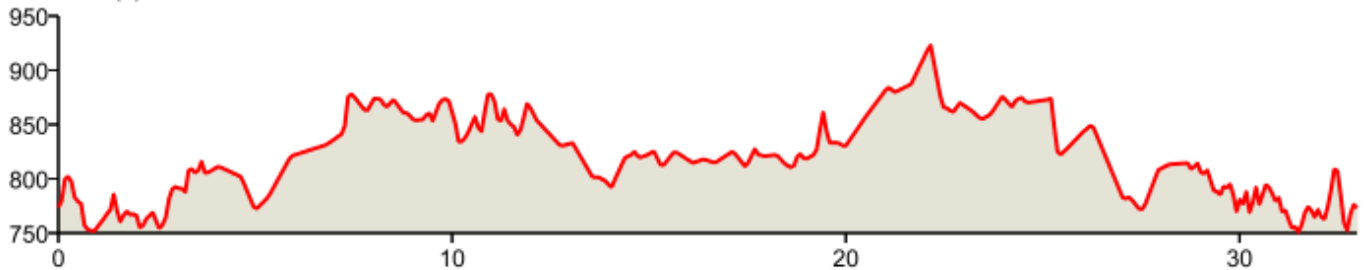
TDN 50 K road route
Distance: 32.98 mi
Elevation: 751.3 ft (Max: 923.98 ft)

SAG Stop at Rum Village, the
halfway point .

mapmyride
















































ELEVATION (ft)





















Miles

Copyright (c) 2014 MapMyFitness Inc.

	Head north	0 mi (+0.01 mi)
	Turn right	0.01 mi (+0.02 mi)
	Turn left	0.04 mi (+0.01 mi)
	Head west	0.05 mi (+0.07 mi)
	Head west	0.12 mi (+0.54 mi)
	Continue onto Osborne Rd	0.66 mi (+0.25 mi)
	Head west on Osborne Rd	0.91 mi (+0.49 mi)
	Continue onto Potato Creek State Park	1.39 mi (+0.06 mi)
	Head southwest on Potato Creek State Park Destination will be on the right	1.46 mi (+0.7 mi)
	Head east on Potato Creek State Park toward Primrose Rd	2.16 mi (+0.79 mi)
	Head east	2.95 mi (+0.78 mi)
	Head east on IN-4 E toward Pine Rd	3.73 mi (+1.6 mi)
	Turn left onto Oak Rd	5.33 mi (+0.57 mi)
	Head north on Oak Rd toward Osborne Rd Destination will be on the right	5.91 mi (+1.36 mi)
	Head north on Oak Rd toward New Rd	7.26 mi (+0.06 mi)
	Turn right onto New Rd Destination will be on the right	7.32 mi (+0.7 mi)
	Head east on New Rd toward Mulberry Rd	8.03 mi (+0.31 mi)
	Turn left onto Mulberry Rd	8.33 mi (+0.98 mi)
	Head north on Mulberry Rd toward Madison Rd	9.31 mi (+1.05 mi)
	Turn right onto Roosevelt Rd Destination will be on the right	10.36 mi (+0.35 mi)
	Head east on Roosevelt Rd toward Locust Rd	10.72 mi (+1.43 mi)
	Turn left onto Locust Rd	12.15 mi (+0.91 mi)

 Head north on Locust Rd toward Kern Rd Destination will be on the right	13.06 mi (+0.98 mi)
 Head north on Locust Rd toward Jackson Rd	14.04 mi (+0 mi)
 Turn right onto Jackson Rd Destination will be on the left	14.04 mi (+0.51 mi)
 Head east on Jackson Rd toward Linden Rd	14.55 mi (+0 mi)
 Turn left onto Linden Rd	14.55 mi (+1 mi)
 Continue onto S Gertrude St Destination will be on the left	15.55 mi (+0.84 mi)
 Head south on S Gertrude St toward W Chippewa Ave	16.39 mi (+0.84 mi)
 Continue onto Linden Rd Destination will be on the left	17.23 mi (+1.26 mi)
 Head south on Linden Rd toward Johnson Rd	18.5 mi (+0.08 mi)
 Turn right onto Johnson Rd	18.58 mi (+0.28 mi)
 Continue onto Lilac Dr Destination will be on the left	18.85 mi (+0.41 mi)
 Head south on Lilac Dr toward London Plane Ct	19.26 mi (+0.16 mi)
 Turn right onto Kern Rd	19.42 mi (+0.21 mi)
 Turn left onto Locust Rd	19.63 mi (+1.43 mi)
 Head south on Locust Rd toward Madison Rd	21.07 mi (+0.59 mi)
 Turn right onto Madison Rd Destination will be on the right	21.66 mi (+1.24 mi)
 Head west on Madison Rd toward Mulberry Rd	22.9 mi (+0.3 mi)
 Turn left onto Mulberry Rd	23.19 mi (+1.01 mi)
 Turn right onto New Rd	24.21 mi (+0.95 mi)
 Head west on New Rd toward Oak Rd	25.16 mi (+0.06 mi)
 Turn left onto Oak Rd Destination will be on the left	25.22 mi (+1.04 mi)
 Head south on Oak Rd toward IN-4 E	26.25 mi (+0.8 mi)
 Head south on Oak Rd toward IN-4 E	27.06 mi (+0.15 mi)

 Turn right onto IN-4 W	27.21 mi (+1.01 mi)
 Head west on IN-4 W	28.22 mi (+0.59 mi)
 Turn right	28.81 mi (+0.39 mi)
 Head north	29.2 mi (+0.19 mi)
 Turn right	29.39 mi (+0.07 mi)
 Turn left Destination will be on the right	29.46 mi (+0.12 mi)
 Head southwest toward Primrose Rd	29.58 mi (+1.23 mi)
 Head north toward Potato Creek State Park Destination will be on the left	30.81 mi (+0.38 mi)
 Head east	31.19 mi (+0.84 mi)
 Head south	32.02 mi (+0.59 mi)
 Turn left Destination will be on the left	32.61 mi (+0.11 mi)
 Head east	32.72 mi (+0.14 mi)
 Head north	32.86 mi (+0 mi)
 Turn left	32.86 mi (+0.07 mi)
 Turn left	32.93 mi (+0.01 mi)
 Turn right	32.94 mi (+0.02 mi)
 Turn left	32.97 mi (+0.01 mi)
 Destination	32.98 mi (+0 mi)