










































































































 Head west	0 mi (+0.05 mi)
 Turn right	0.05 mi (+0.05 mi)
 Turn left toward Osborne Rd	0.09 mi (+0.23 mi)
 Slight left toward Osborne Rd	0.33 mi (+0.29 mi)
 Continue onto Osborne Rd	0.61 mi (+0.29 mi)
 Head west on Osborne Rd	0.9 mi (+0.45 mi)
 Continue onto Potato Creek State Park Destination will be on the right	1.35 mi (+1.08 mi)
 Head east on Potato Creek State Park toward Primrose Rd Destination will be on the left	2.43 mi (+1.25 mi)
 Head south toward IN-4 E	3.68 mi (+0 mi)
 Turn left onto IN-4 E	3.68 mi (+1.6 mi)
 Turn right onto Oak Rd	5.28 mi (+0 mi)
 Head north on Oak Rd toward IN-4 W Destination will be on the right	5.29 mi (+0.93 mi)
 Head north on Oak Rd toward Osborne Rd	6.21 mi (+1.07 mi)
 Turn left onto New Rd	7.28 mi (+0.45 mi)
 Head west on New Rd toward Orange Rd	7.74 mi (+0.51 mi)
 Turn right onto Pine Rd Destination will be on the right	8.25 mi (+1.45 mi)
 Head north on Pine Rd toward Layton Rd	9.7 mi (+0.04 mi)
 Turn left onto Layton Rd	9.74 mi (+0.5 mi)
 Turn right onto Poppy Rd Destination will be on the right	10.25 mi (+0.27 mi)
 Head north on Poppy Rd toward Roosevelt Rd	10.51 mi (+0.92 mi)
 Continue onto Kelly Rd	11.43 mi (+0.27 mi)
 Continue onto Peppermint Rd	11.7 mi (+0.33 mi)

 Turn right onto Kern Rd Destination will be on the left	12.03 mi (+0 mi)
 Head west on Kern Rd toward Peppermint Rd	12.03 mi (+0.55 mi)
 Turn right onto IN-23 N	12.58 mi (+0.09 mi)
 Turn left onto Peach Rd	12.67 mi (+0.18 mi)
 Head north on Peach Rd toward Jackson Rd	12.85 mi (+0.69 mi)
 Turn left onto Jackson Rd Destination will be on the right	13.53 mi (+0.43 mi)
 Head west on Jackson Rd toward Quince Rd Destination will be on the left	13.96 mi (+1.7 mi)
 Head west on Jackson Rd toward Crumstown Hwy	15.67 mi (+0.02 mi)
 Turn right onto Crumstown Hwy	15.68 mi (+0.19 mi)
 Turn left onto Holler St	15.87 mi (+0.14 mi)
 Turn right onto Sycamore Rd Destination will be on the right	16.01 mi (+0.35 mi)
 Head north on Sycamore Rd toward Inwood Rd	16.37 mi (+0.46 mi)
 Turn left onto Inwood Rd Destination will be on the left	16.82 mi (+0.51 mi)
 Head west on Inwood Rd toward Spirea Rd Destination will be on the right	17.33 mi (+2.11 mi)
 Head west on Inwood Rd toward Strawberry Rd	19.45 mi (+1.38 mi)
 Turn right onto Willow Rd Destination will be on the left	20.83 mi (+0.02 mi)
 Head north on Willow Rd toward E 250 N	20.84 mi (+0.48 mi)
 Turn left onto E 250 N Destination will be on the right	21.32 mi (+0.04 mi)
 Head west on E 250 N toward N 1000 E	21.36 mi (+1.01 mi)
 Turn right onto N 1000 E Destination will be on the right	22.37 mi (+0.43 mi)
 Head north on N 1000 E	22.8 mi (+0.09 mi)
 Continue onto Timothy Rd Destination will be on the right	22.89 mi (+0.92 mi)
 Head north on Timothy Rd	23.82 mi (+0.13 mi)

 Turn right Destination will be on the left	23.95 mi (+0.17 mi)
 Head east	24.12 mi (+0.32 mi)
 Turn left Destination will be on the right	24.44 mi (+0.07 mi)
 Head north Destination will be on the left	24.51 mi (+0.59 mi)
 Head southeast	25.1 mi (+0.12 mi)
 Turn left toward IN-2 E	25.22 mi (+0.17 mi)
 Turn left toward IN-2 E	25.39 mi (+0.02 mi)
 Turn right onto IN-2 E	25.41 mi (+0.17 mi)
 Head east on IN-2 E toward Willow Rd Destination will be on the right	25.58 mi (+1.29 mi)
 Head west on IN-2 E toward Larrison Blvd/Strawberry Rd Walk your bicycle	26.87 mi (+0 mi)
 Turn left onto Larrison Blvd/Strawberry Rd Continue to follow Strawberry Rd Destination will be on the right	26.88 mi (+1.12 mi)
 Head south on Strawberry Rd toward Hurd Rd	27.99 mi (+0.62 mi)
 Turn left onto Hurd Rd Destination will be on the right	28.62 mi (+0.63 mi)
 Head east on Hurd Rd toward Tamarack Rd	29.25 mi (+0.86 mi)
 Turn left onto Tulip Rd	30.11 mi (+0.25 mi)
 Turn right onto Harrison Rd Destination will be on the left	30.36 mi (+1.37 mi)
 Head east on Harrison Rd toward Heritage Pointe Dr	31.73 mi (+1.63 mi)
 Turn right onto Pecan Rd	33.36 mi (+0.34 mi)
 Turn left onto Crumstown Hwy Destination will be on the left	33.7 mi (+0.01 mi)
 Head northeast on Crumstown Hwy toward Ramblewood Rd/Ramblewood Ln	33.71 mi (+0.54 mi)
 Turn right onto Peach Rd Destination will be on the left	34.24 mi (+0.21 mi)
 Head south on Peach Rd toward Dunmoyer Ave	34.45 mi (+2.51 mi)
 Head south on Peach Rd toward IN-23 N	36.96 mi (+0.03 mi)

 Turn right onto IN-23 S	36.99 mi (+0.09 mi)
 Turn left onto Kern Rd Destination will be on the right	37.08 mi (+1.72 mi)
 Head east on Kern Rd toward Oak Rd	38.8 mi (+1.29 mi)
 Turn left onto Myrtle Rd	40.09 mi (+0.2 mi)
 Head north on Myrtle Rd toward Johnson Rd	40.29 mi (+0.37 mi)
 Turn right onto Johnson Rd Destination will be on the right	40.66 mi (+0.31 mi)
 Head east on Johnson Rd	40.97 mi (+0.6 mi)
 Continue onto Jackson Rd	41.58 mi (+1.04 mi)
 Head north on Linden Rd toward Morning Dove Trail	42.62 mi (+1 mi)
 Continue onto S Gertrude St Destination will be on the right	43.62 mi (+0.49 mi)
 Head north on S Gertrude St	44.11 mi (+0.24 mi)
 Head south on S Gertrude St toward W Chippewa Ave	44.35 mi (+0.73 mi)
 Continue onto Linden Rd	45.08 mi (+1.34 mi)
 Turn left onto Johnson Rd Destination will be on the right	46.42 mi (+0 mi)
 Head west on Johnson Rd toward Linden Rd	46.43 mi (+0.28 mi)
 Continue onto Lilac Dr Destination will be on the left	46.71 mi (+0.38 mi)
 Head south on Lilac Dr toward London Plane Ct	47.09 mi (+0.19 mi)
 Turn right onto Kern Rd	47.28 mi (+0.21 mi)
 Turn left onto Locust Rd Destination will be on the left	47.49 mi (+0.24 mi)
 Head south on Locust Rd toward Roosevelt Rd	47.73 mi (+1.78 mi)
 Head west on Madison Rd toward Maple Rd Destination will be on the right	49.52 mi (+1.02 mi)
 Head west on Madison Rd toward Mulberry Rd	50.54 mi (+0.52 mi)
 Turn left onto Mulberry Rd	51.05 mi (+0.77 mi)
 Head south on Mulberry Rd toward New Rd	51.83 mi (+0.24 mi)

 Turn right onto New Rd Destination will be on the right	52.07 mi (+1 mi)
 Head west on New Rd toward Oak Rd	53.06 mi (+0.01 mi)
 Turn left onto Oak Rd	53.07 mi (+1.99 mi)
 Turn right onto IN-4 W	55.07 mi (+1.38 mi)
 Head west on IN-4 W	56.45 mi (+0.22 mi)
 Turn right	56.67 mi (+0.57 mi)
 Turn right	57.24 mi (+0.07 mi)
 Turn left toward Osborne Rd	57.32 mi (+1.44 mi)
 Turn right onto Osborne Rd	58.76 mi (+1.02 mi)
 Turn left Destination will be on the right	59.78 mi (+0.1 mi)
 Head north Destination will be on the left	59.88 mi (+0.21 mi)
 Head north	60.09 mi (+0.14 mi)
 Continue onto Primrose Rd	60.23 mi (+0.14 mi)
 Slight right	60.36 mi (+0.09 mi)
 Head east Destination will be on the left	60.45 mi (+0.22 mi)
 Head southeast	60.67 mi (+0.13 mi)
 Turn right Destination will be on the left	60.8 mi (+0.01 mi)
 Head north	60.81 mi (+0.01 mi)
 Turn right	60.82 mi (+0.03 mi)
 Turn left	60.85 mi (+0.11 mi)
 Head southeast	60.96 mi (+0.14 mi)
 Head west	61.1 mi (+0.09 mi)
 Turn left	61.19 mi (+0.03 mi)
 Turn left Destination will be on the left	61.22 mi (+0.03 mi)

 Head southwest	61.25 mi (+0.06 mi)
 Turn left Destination will be on the right	61.31 mi (+0.16 mi)
 Head southeast	61.47 mi (+0.18 mi)
 Turn right	61.65 mi (+0 mi)
 Head southwest	61.65 mi (+0.11 mi)
 Head east	61.76 mi (+0.04 mi)
 Turn right	61.8 mi (+0.01 mi)
 Turn right	61.81 mi (+0.04 mi)
 Turn left Destination will be on the left	61.85 mi (+0.03 mi)
 Head south	61.87 mi (+0.01 mi)
 Turn left	61.89 mi (+0.07 mi)
 Turn left	61.96 mi (+0.01 mi)
 Head north	61.97 mi (+0.03 mi)
 Turn left	62 mi (+0.04 mi)
 Turn right	62.04 mi (+0.01 mi)
 Head north	62.04 mi (+0 mi)
 Turn left	62.05 mi (+0.03 mi)
 Destination	62.08 mi (+0 mi)